





Resort tourism




Establishment of the tourist cluster in the Ushachsky district Vitebsk region

-  Ushachsky District features over 170 lakes, including therapeutic sapropel mud and mineral springs. The region is developing health resorts, agro-ecological estates, sports infrastructure, and recreation centers for hunters and fishermen, with more than 20 tourist routes established.
-  Stage 1: identifying the areas; laying out the main facilities of the trunk infrastructure; completing renovations at the "Lesnye Ozyora" sanatorium; constructing the "Medical SPA Centre" tourist complex; building a hunting lodge in the village of Paule; constructing 4 sanatoriums; 3 park hotels; a water park; 3 campgrounds; developing and improving eco-trails; cafes, restaurants, rental points; opening a casino.
- Stage 2: comprehensive landscaping of territories; construction of 3 spa hotels; 2 sanatoriums; a ski slope; and 5 mini-hotels.




Development of the Braslav Lakes resort area in the Vitebsk region


 The Braslav Lakes National Park features more than 10 large lakes with pristine beaches, islands, and unique nature. The lake landscape creates ideal conditions for relaxation, fishing, and water sports. Key attractions include Mount Maiak with its scenic viewpoints, eco-trails, and historical and cultural sites, including ancient churches and manors.

-  1. Building spa complexes on the shores of Lake Drivyaty, Snudy, Strusto, Voiso, Volosovo, Nedrovo, Nespish, and Berezh;
2. Constructing other accommodation facilities, including the restoration/expansion of villages located by the shore: bungalows, glamping sites, campgrounds, etc.;
3. Developing infrastructure: dining facilities, bike paths, creating beaches, waterfronts, walking trails, rental points (sports clubs), shopping and entertainment centers;
4. Building children's health camps.



Construction of tourist complexes with equipped beaches "Fishing Village" near ag. Glyadovichi and ag. Kharitsa in the Mostovsky district Grodno region

 Grodno reservoir also known as Grodna Sea, Glyadovich Lake, or Neman Lake was created on the Neman River as a satellite to the Grodno Hydroelectric Power Station in 2012. The length of this artificial water body exceeds 40 km, with depths reaching up to 10 m in some areas. Fishing enthusiasts refer to these spots as a Fisherman's Eldorado, as the reservoir is home to catfish, bream, perch, roach, crucian carp, and pike.

 Land plot. Infrastructure: electricity supply, water supply, gas supply from the existing networks of settlements in Panizany, Glyadovichi (bank of the river Neman).



Development of the Naroch Lake Resort Area in the Minsk Region



Naroch Lake area is the main resort center of Belarus with picturesque lakes, pine forest and mild climate. The territory has about 40 lakes, which are surrounded by pristine forests with rare species of animals. The title place in the Narochansky group of lakes is occupied by Lake Naroch. This is the largest natural reservoir in Belarus with an area of 80 sq. km with an average depth of 9 m. This is a region of geographical and historical fusion of cultures of Western and Eastern Europe. Lake area is called the standard of natural landscapes with a unique genetic and biological diversity.



1. Construction of a year-round amusement park near the city beach Moye Mesto;
2. Organization of a family winter entertainment center (tubing tracks, cable car, ski training track, outdoor ice rink with synthetic ice in the city of Myadel (or k.p.Naroch));
3. Creation of a museum complex on the site of the former castle, on the Zamok Peninsula;
4. Creation of a tourist site "Smortovaya Tower" near the height of 217 m above sea level;
5. Construction of spa complexes on the shores of lakes Naroch, Myastro, Batorino, and Myadel;
6. Construction of other accommodation facilities, including by restoring/expanding villages located on the shore: bungalows, glamping sites, campsites, etc.;
7. Development of infrastructure: food facilities, cycling paths, beaches, promenades, hiking trails, rental points (sports clubs), and shopping and entertainment centers.